

# Radipole Gardens



## FIN YOUR WAY PROJECT

LONG course  
Approx 3.25 KM

- START
- AO
- IC
- JB
- CC
- ZA
- SH
- HC
- AJ
- NP
- NG
- DA
- GH
- EZ
- MH
- TS
- SM
- FINISH

SHORT/  
ACCESSIBLE  
course  
Approx 1.5KM

- START
- AO
- SM
- IC
- TS
- JB
- GS
- CC
- EZ
- ZA
- DA
- GH
- BS
- FINISH

START/ FINISH &  
INFO BOARD



Orienteer with map and smartphone- download MapRun (FREE APP) to your phone. Select 'Events near me' which locates you by GPS. Choose Radipole Gardens FYW, Short line or Long line, then 'Go to Start' to begin.

Scale 1:2,000



NG

GH

DA

ZA

SM

CC

MH

AO

EZ


BS

TS

IC












JB

GS



**KEY**

- ◆ Blocks
- × Signs
- || Gates
- Posts or Poles
- Tree stumps
- Distinctive Trees
- × Smaller Trees
- Benches
- == Tarmac Track
- Gravel Track
- TTTT Earth Bank
- Wall
- Fence High/Low

-  Red North
-  Grass Area
-  Tarmac
-  Soft Play Area
-  Woodland- Run
-  Bushes/ Hedge Impassable
-  Scattered Trees
-  Flowerbeds
-  Semi-Open Land
-  Buildings
-  Out of Bounds Area



Scale 1:2,000

